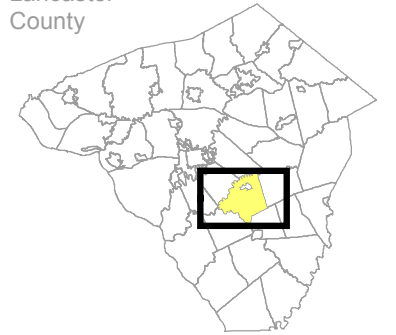

















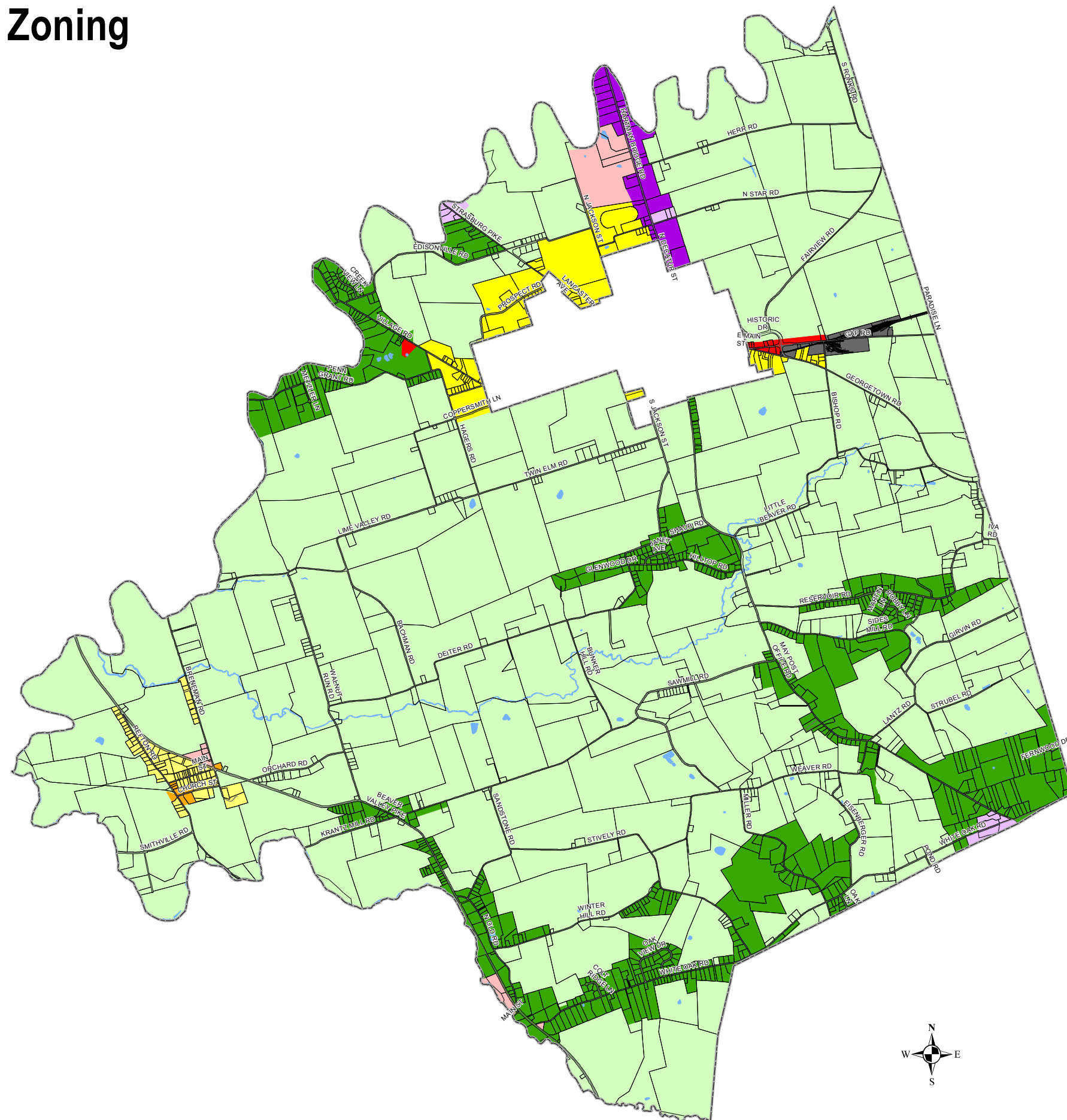
Strasburg Township Zoning

Lancaster
County



Zoning

-  A- Agricultural
 -  RR - Rural Residential
 -  R-1 - Residential
 -  VR - Village Residential
 -  HC - Highway Commercial
 -  VC - Village Commercial
 -  RC - Restricted Commercial
 -  I - Industrial
 -  GN - Gateway North
 -  RH - Railroad Heritage
-
-  Strasburg Township
 -  Water Features
 -  Parcels
 -  Roads
 -  Railroads



A horizontal number line with tick marks at 0, 3,500, and 7,000. The word "Feet" is written below the line.

Source: Lancaster County GIS, Copyright (c) 2012.
This map to be used for reference or illustrative
purposes only. This map is not a legally recorded plan,
survey, or engineering schematic and it is not
intended to be used as such.

For complete disclaimer see
<http://www.co.lancaster.pa.us/gisdisclaimer>.

SLL 6/13/2012
S:\gis\planwork\cpfd\data\strasburgzn-cl11x17.mxd